

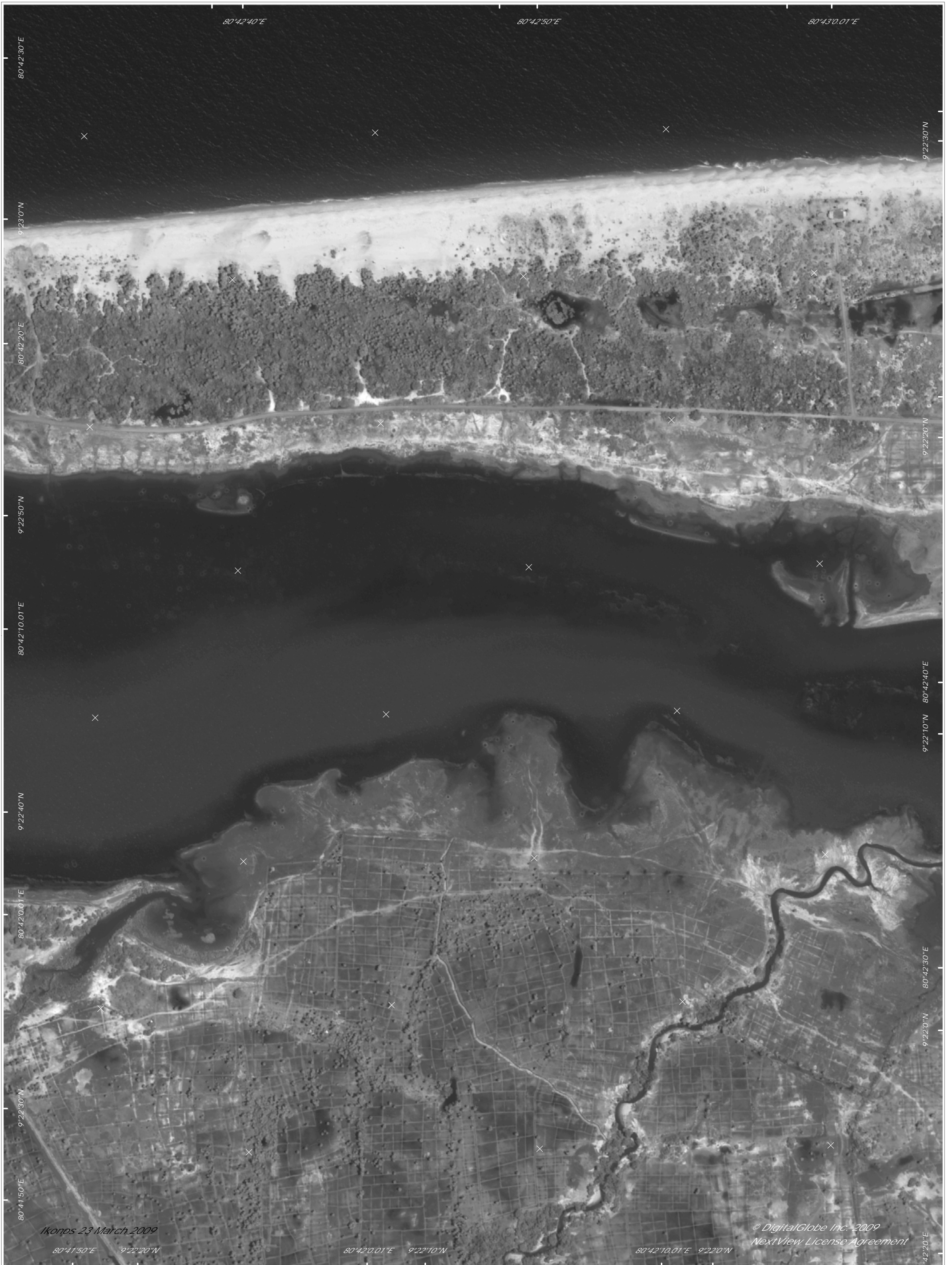


**SATELLITE ATLAS SHEET 1 :  
CIVILIAN SAFETY ZONE (CSZ)  
MULATTIVU DISTRICT, SRI LANKA**

**Atlas Sheets Overview Map**



Satellite Data ..... Ikonos  
Date ..... 23 March 2009  
Resolution ..... 1 meter  
Copyright ..... NextView / DigitalGlobe 2009  
Source ..... US Dept. of State (HIU)  
Analysis ..... UNOSAT  
GIS Data ..... Vectorized by UNOSAT  
Projection ..... UTM Zone 44 North WGS-84  
Report Date ..... 3 April 2009



Ikonos 23 March 2009

© DigitalGlobe Inc. 2009  
NextView License Agreement



**unitar**  
United Nations Institute for Training and Research

**UNOSAT**  
satellite solutions for all

The depiction and use of boundaries, geographic names and related data shown here are not warranted to be error-free nor do they imply official endorsement or acceptance by the United Nations. UNOSAT is a program of the United Nations Institute for Training and Research (UNITAR), providing satellite imagery & related geographic information, research and analysis to UN humanitarian & development agencies & their implementing partners.

**Contact Information:**  
[info@unosat.org](mailto:info@unosat.org) 24/7  
Hotline: +41 76 487 4998

**Map Scale for A4: 1:5,000**  
Meters 0 50 100 200








**SATELLITE ATLAS SHEET 2 :  
CIVILIAN SAFETY ZONE (CSZ)  
MULATTIVU DISTRICT, SRI LANKA**

**Atlas Sheets Overview Map**



Satellite Data ..... Ikonos  
Date ..... 23 March 2009  
Resolution ..... 1 meter  
Copyright ..... NextView / DigitalGlobe 2009  
Source ..... US Dept. of State (HIU)  
Analysis ..... UNOSAT  
GIS Data ..... Vectorized by UNOSAT  
Projection ..... UTM Zone 44 North WGS-84  
Report Date ..... 3 April 2009



© DigitalGlobe Inc. 2009  
NextView License Agreement  
Ikonos 23 March 2009



**unitar**  
United Nations Institute for Training and Research

**UNOSAT**  
satellite solutions for all

The depiction and use of boundaries, geographic names and related data shown here are not warranted to be error-free nor do they imply official endorsement or acceptance by the United Nations. UNOSAT is a program of the United Nations Institute for Training and Research (UNITAR), providing satellite imagery & related geographic information, research and analysis to UN humanitarian & development agencies & their implementing partners.

**Contact Information:**  
[info@unosat.org](mailto:info@unosat.org) 24/7  
Hotline: +41 76 487 4998

**Map Scale for A4: 1:5,000**  
Meters 0 50 100 200

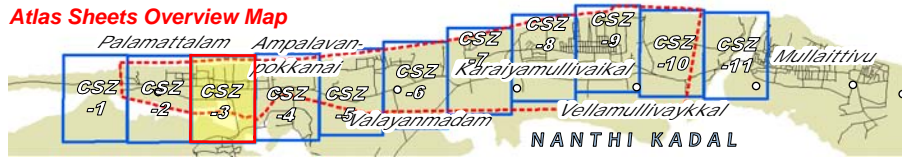







**SATELLITE ATLAS SHEET 3 :  
CIVILIAN SAFETY ZONE (CSZ)  
MULATTIVU DISTRICT, SRI LANKA**

**Atlas Sheets Overview Map**



Satellite Data ..... Ikonos  
Date ..... 23 March 2009  
Resolution ..... 1 meter  
Copyright ..... NextView / DigitalGlobe 2009  
Source ..... US Dept. of State (HIU)  
Analysis ..... UNOSAT  
GIS Data ..... Vectorized by UNOSAT  
Projection ..... UTM Zone 44 North WGS-84  
Report Date ..... 3 April 2009



© DigitalGlobe Inc. 2009  
NextView License Agreement  
Ikonos 23 March 2009



**unitar**  
United Nations Institute for Training and Research

**UNOSAT**  
satellite solutions for all

The depiction and use of boundaries, geographic names and related data shown here are not warranted to be error-free nor do they imply official endorsement or acceptance by the United Nations. UNOSAT is a program of the United Nations Institute for Training and Research (UNITAR), providing satellite imagery & related geographic information, research and analysis to UN humanitarian & development agencies & their implementing partners.

**Contact Information:**  
[info@unosat.org](mailto:info@unosat.org) 24/7  
Hotline: +41 76 487 4998

Map Scale for A4: 1:5,000  
Meters 0 50 100 200

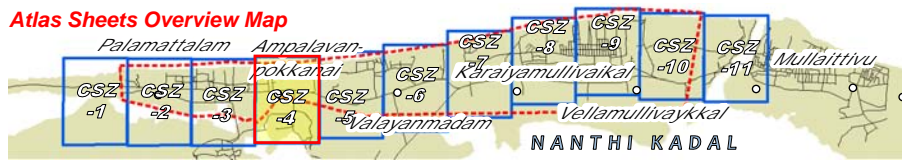




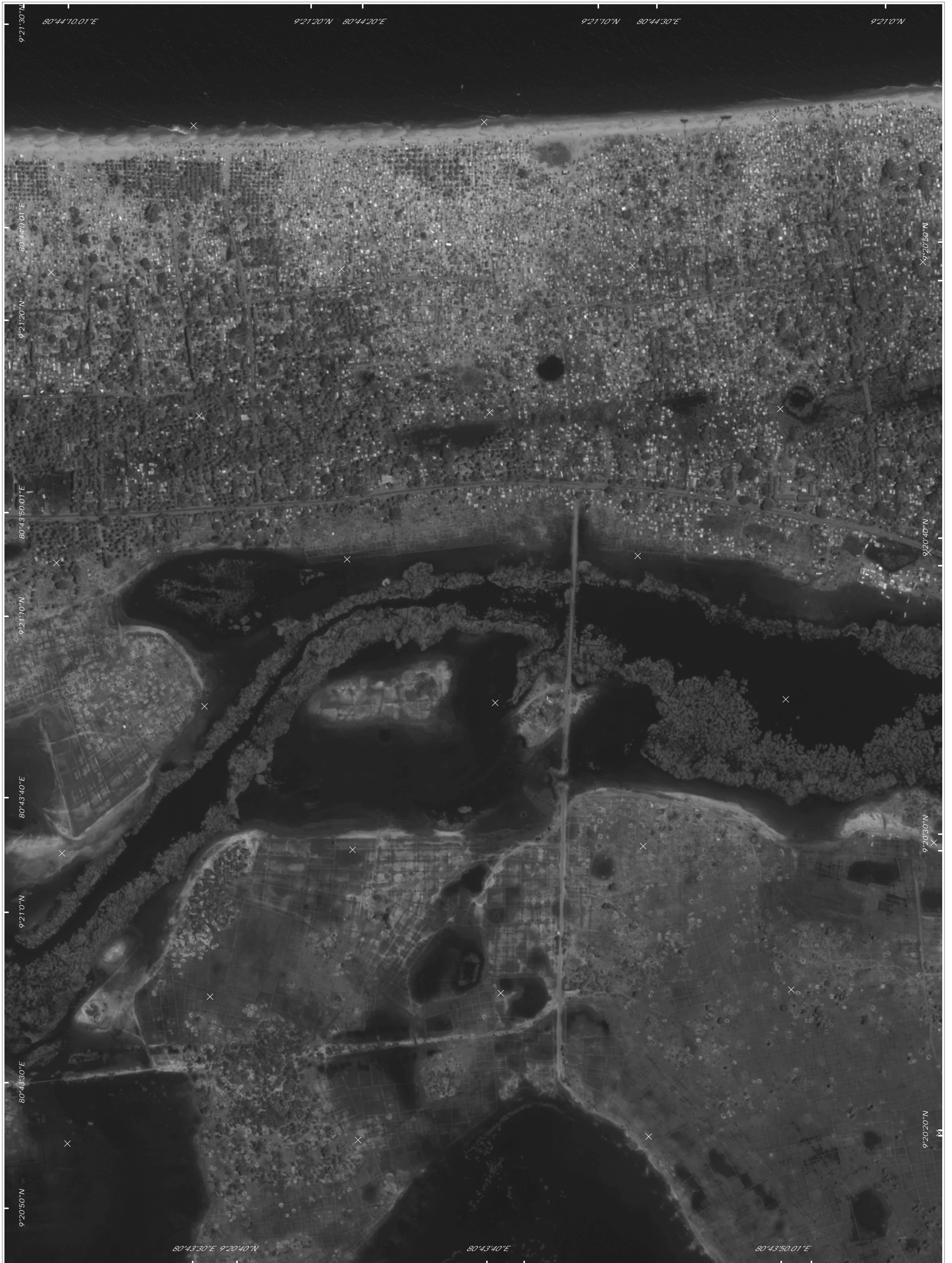


**SATELLITE ATLAS SHEET 4 :  
CIVILIAN SAFETY ZONE (CSZ)  
MULATTIVU DISTRICT, SRI LANKA**

**Atlas Sheets Overview Map**

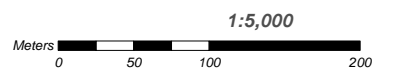


Satellite Data ..... Ikonos  
Date ..... 23 March 2009  
Resolution ..... 1 meter  
Copyright ..... NextView / DigitalGlobe 2009  
Source ..... US Dept. of State (HIU)  
Analysis ..... UNOSAT  
GIS Data ..... Vectorized by UNOSAT  
Projection ..... UTM Zone 44 North WGS-84  
Report Date ..... 3 April 2009



The depiction and use of boundaries, geographic names and related data shown here are not warranted to be error-free nor do they imply official endorsement or acceptance by the United Nations. UNOSAT is a program of the United Nations Institute for Training and Research (UNITAR), providing satellite imagery & related geographic information, research and analysis to UN humanitarian & development agencies & their implementing partners.

**Contact Information:**  
[info@unosat.org](mailto:info@unosat.org) 24/7  
Hotline: +41 76 487 4998

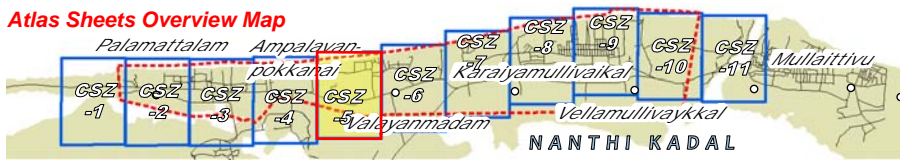




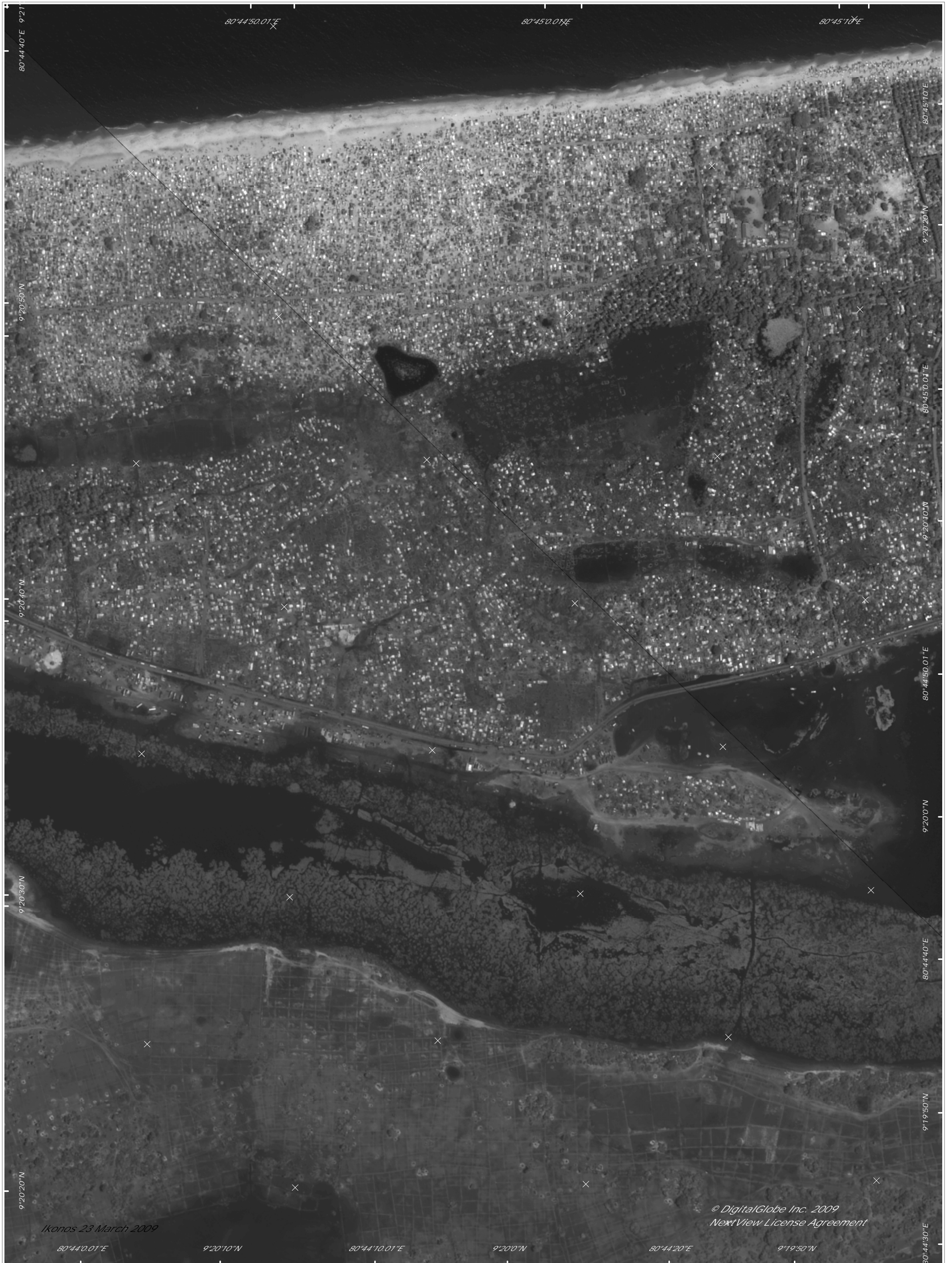


**SATELLITE ATLAS SHEET 5:  
CIVILIAN SAFETY ZONE (CSZ)  
MULATTIVU DISTRICT, SRI LANKA**

**Atlas Sheets Overview Map**



Satellite Data ..... Ikonos  
Date ..... 23 March 2009  
Resolution ..... 1 meter  
Copyright ..... NextView / DigitalGlobe 2009  
Source ..... US Dept. of State (HIU)  
Analysis ..... UNOSAT  
GIS Data ..... Vectorized by UNOSAT  
Projection ..... UTM Zone 44 North WGS-84  
Report Date ..... 3 April 2009



Ikonos 23 March 2009

© DigitalGlobe Inc. 2009  
NextView License Agreement

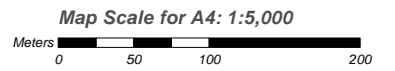


**unitar**  
United Nations Institute for Training and Research

**UNOSAT**  
satellite solutions for all

The depiction and use of boundaries, geographic names and related data shown here are not warranted to be error-free nor do they imply official endorsement or acceptance by the United Nations. UNOSAT is a program of the United Nations Institute for Training and Research (UNITAR), providing satellite imagery & related geographic information, research and analysis to UN humanitarian & development agencies & their implementing partners.

**Contact Information:**  
[info@unosat.org](mailto:info@unosat.org) 24/7  
Hotline: +41 76 487 4998

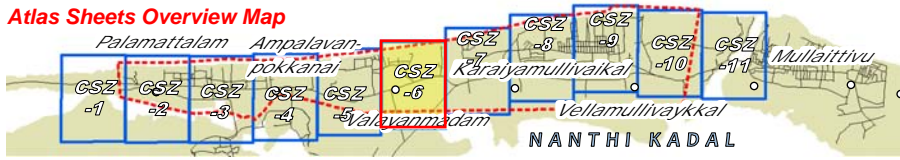




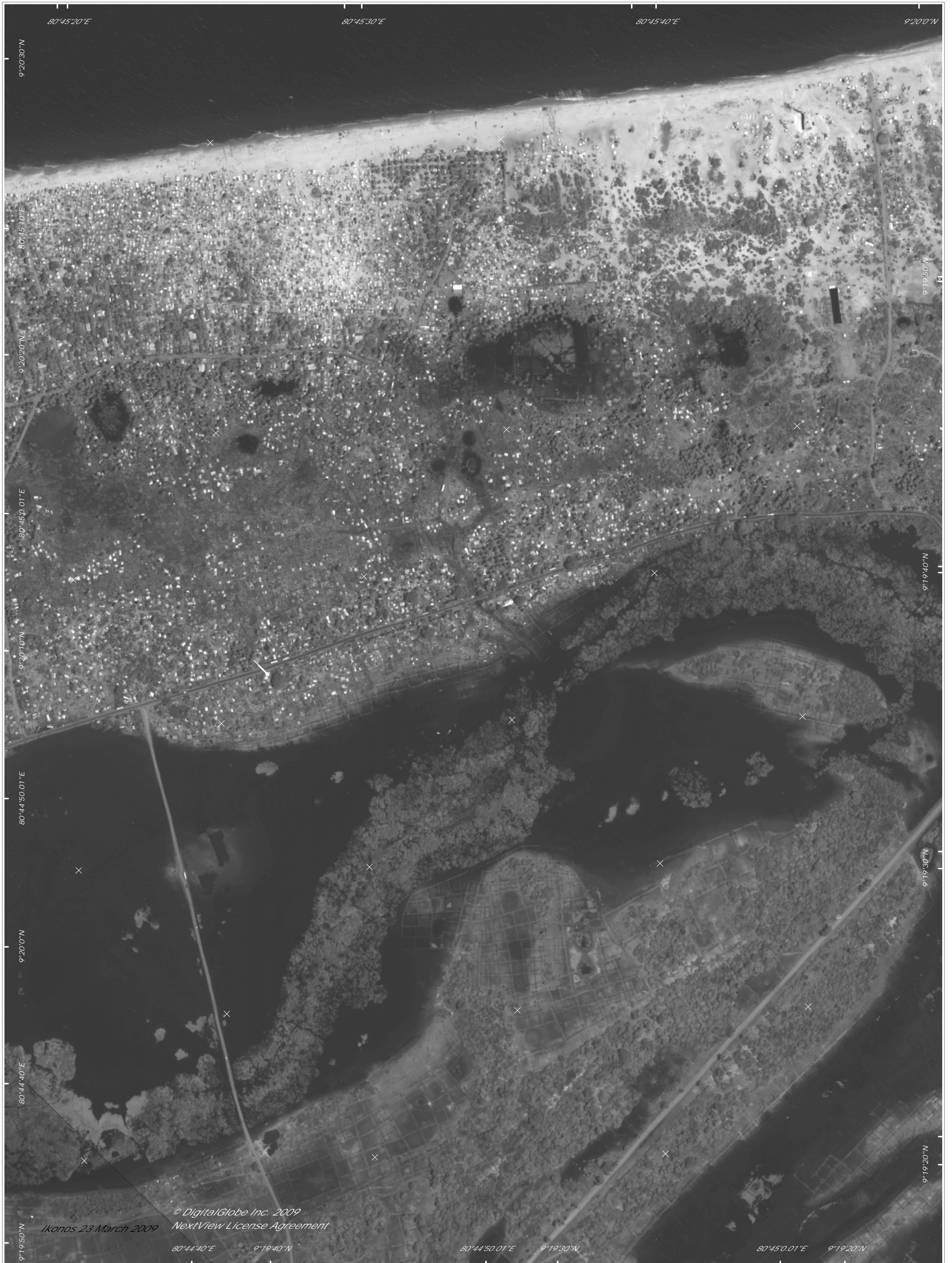


**SATELLITE ATLAS SHEET 6:  
CIVILIAN SAFETY ZONE (CSZ)  
MULATTIVU DISTRICT, SRI LANKA**

**Atlas Sheets Overview Map**



Satellite Data ..... Ikonos  
Date ..... 23 March 2009  
Resolution ..... 1 meter  
Copyright ..... NextView / DigitalGlobe 2009  
Source ..... US Dept. of State (HIU)  
Analysis ..... UNOSAT  
GIS Data ..... Vectorized by UNOSAT  
Projection ..... UTM Zone 44 North WGS-84  
Report Date ..... 3 April 2009



© DigitalGlobe Inc. 2009  
NextView License Agreement

Ikonos 23 March 2009



**unitar**  
United Nations Institute for Training and Research

**UNOSAT**  
satellite solutions for all

The depiction and use of boundaries, geographic names and related data shown here are not warranted to be error-free nor do they imply official endorsement or acceptance by the United Nations. UNOSAT is a program of the United Nations Institute for Training and Research (UNITAR), providing satellite imagery & related geographic information, research and analysis to UN humanitarian & development agencies & their implementing partners.

**Contact Information:**  
[info@unosat.org](mailto:info@unosat.org) 24/7  
Hotline: +41 76 487 4998

Map Scale for A4: 1:5,000  
Meters 0 50 100 200

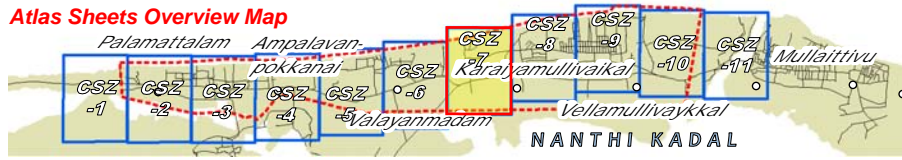







**SATELLITE ATLAS SHEET 7:  
CIVILIAN SAFETY ZONE (CSZ)  
MULATTIVU DISTRICT, SRI LANKA**

**Atlas Sheets Overview Map**



Satellite Data ..... Ikonos  
Date ..... 23 March 2009  
Resolution ..... 1 meter  
Copyright ..... NextView / DigitalGlobe 2009  
Source ..... US Dept. of State (HIU)  
Analysis ..... UNOSAT  
GIS Data ..... Vectorized by UNOSAT  
Projection ..... UTM Zone 44 North WGS-84  
Report Date ..... 3 April 2009



Ikonos 23 March 2009

© DigitalGlobe Inc. 2009  
NextView License Agreement



**unitar**  
United Nations Institute for Training and Research

**UNOSAT**  
satellite solutions for all

The depiction and use of boundaries, geographic names and related data shown here are not warranted to be error-free nor do they imply official endorsement or acceptance by the United Nations. UNOSAT is a program of the United Nations Institute for Training and Research (UNITAR), providing satellite imagery & related geographic information, research and analysis to UN humanitarian & development agencies & their implementing partners.

**Contact Information:**  
[info@unosat.org](mailto:info@unosat.org) 24/7  
Hotline: +41 76 487 4998

Map Scale for A4: 1:5,000  
Meters 0 50 100 200

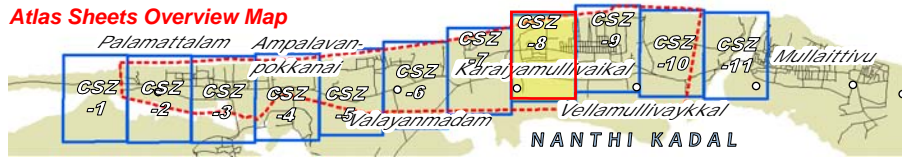




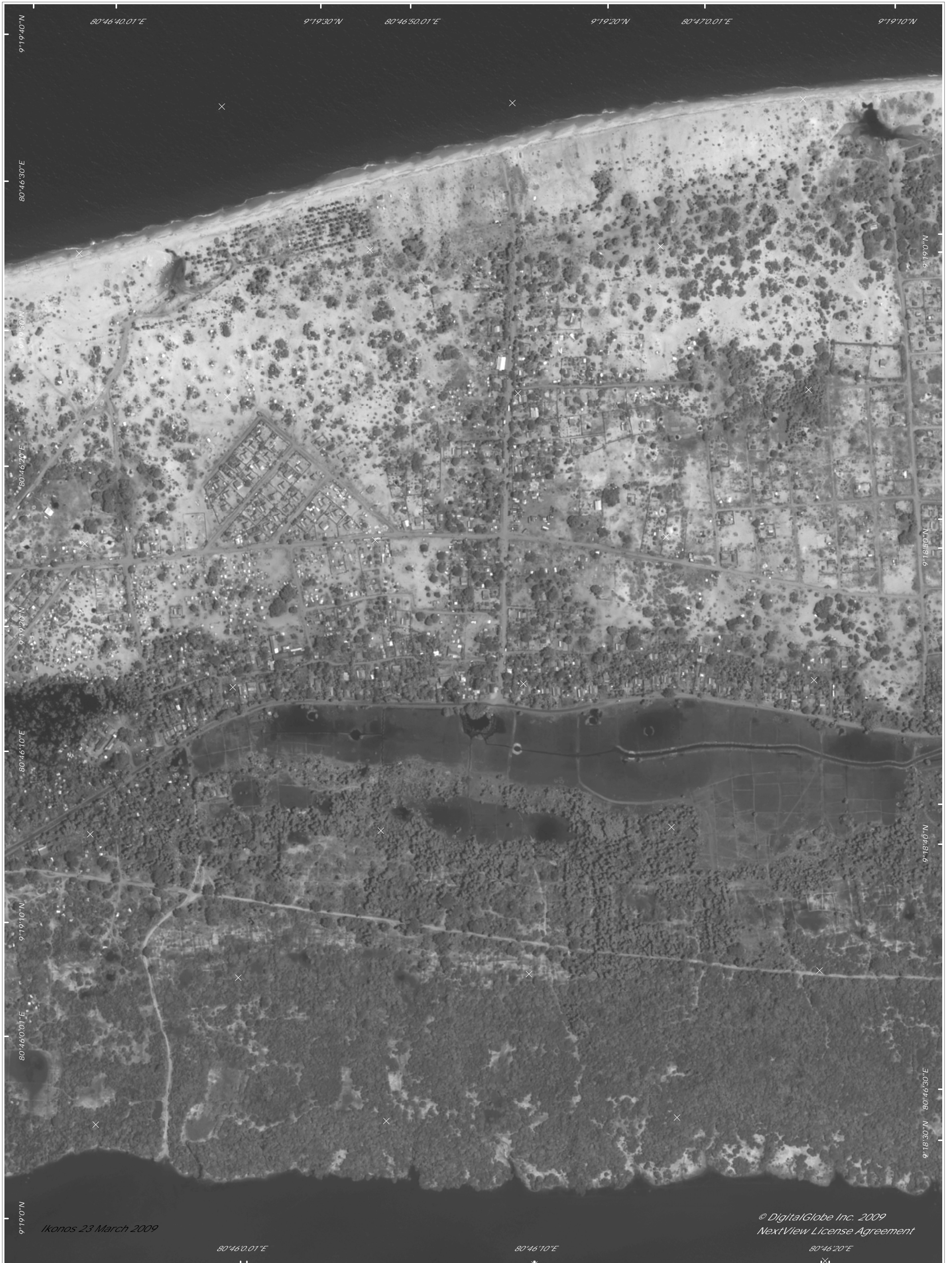


**SATELLITE ATLAS SHEET 8:  
CIVILIAN SAFETY ZONE (CSZ)  
MULATTIVU DISTRICT, SRI LANKA**

Atlas Sheets Overview Map



Satellite Data ..... Ikonos  
Date ..... 23 March 2009  
Resolution ..... 1 meter  
Copyright ..... NextView / DigitalGlobe 2009  
Source ..... US Dept. of State (HIU)  
Analysis ..... UNOSAT  
GIS Data ..... Vectorized by UNOSAT  
Projection ..... UTM Zone 44 North WGS-84  
Report Date ..... 3 April 2009



Ikonos 23 March 2009

© DigitalGlobe Inc. 2009  
NextView License Agreement

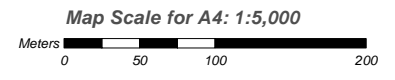


**unitar**  
United Nations Institute for Training and Research

**UNOSAT**  
satellite solutions for all

The depiction and use of boundaries, geographic names and related data shown here are not warranted to be error-free nor do they imply official endorsement or acceptance by the United Nations. UNOSAT is a program of the United Nations Institute for Training and Research (UNITAR), providing satellite imagery & related geographic information, research and analysis to UN humanitarian & development agencies & their implementing partners.

**Contact Information:**  
[info@unosat.org](mailto:info@unosat.org) 24/7  
Hotline: +41 76 487 4998

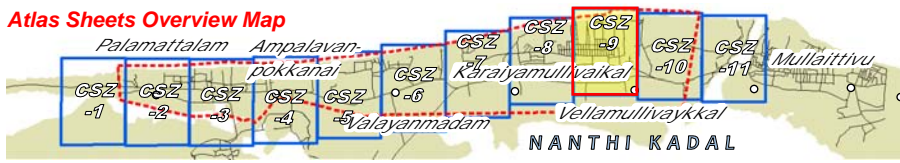







**SATELLITE ATLAS SHEET 9:  
CIVILIAN SAFETY ZONE (CSZ)  
MULATTIVU DISTRICT, SRI LANKA**

Atlas Sheets Overview Map



Satellite Data ..... Ikonos  
Date ..... 23 March 2009  
Resolution ..... 1 meter  
Copyright ..... NextView / DigitalGlobe 2009  
Source ..... US Dept. of State (HIU)  
Analysis ..... UNOSAT  
GIS Data ..... Vectorized by UNOSAT  
Projection ..... UTM Zone 44 North WGS-84  
Report Date ..... 3 April 2009



© DigitalGlobe Inc. 2009  
NextView License Agreement



**unitar**  
United Nations Institute for Training and Research

**UNOSAT**  
satellite solutions for all

The depiction and use of boundaries, geographic names and related data shown here are not warranted to be error-free nor do they imply official endorsement or acceptance by the United Nations. UNOSAT is a program of the United Nations Institute for Training and Research (UNITAR), providing satellite imagery & related geographic information, research and analysis to UN humanitarian & development agencies & their implementing partners.

Contact Information:  
info@unosat.org 24/7  
Hotline: +41 76 487 4998

Map Scale for A4: 1:5,000  
Meters 0 50 100 200

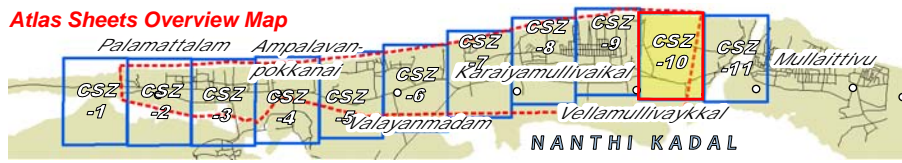






**SATELLITE ATLAS SHEET 10:  
CIVILIAN SAFETY ZONE (CSZ)  
MULATTIVU DISTRICT, SRI LANKA**

**Atlas Sheets Overview Map**



Satellite Data ..... Ikonos  
Date ..... 23 March 2009  
Resolution ..... 1 meter  
Copyright ..... NextView / DigitalGlobe 2009  
Source ..... US Dept. of State (HIU)  
Analysis ..... UNOSAT  
GIS Data ..... Vectorized by UNOSAT  
Projection ..... UTM Zone 44 North WGS-84  
Report Date ..... 3 April 2009



Ikonos 23 March 2009

© DigitalGlobe Inc. 2009  
NextView License Agreement

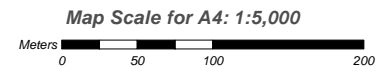


**unitar**  
United Nations Institute for Training and Research

**UNOSAT**  
satellite solutions for all

The depiction and use of boundaries, geographic names and related data shown here are not warranted to be error-free nor do they imply official endorsement or acceptance by the United Nations. UNOSAT is a program of the United Nations Institute for Training and Research (UNITAR), providing satellite imagery & related geographic information, research and analysis to UN humanitarian & development agencies & their implementing partners.

**Contact Information:**  
[info@unosat.org](mailto:info@unosat.org) 24/7  
Hotline: +41 76 487 4998

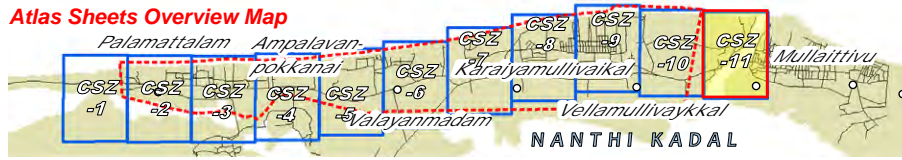






**SATELLITE ATLAS SHEET 11:  
CIVILIAN SAFETY ZONE (CSZ)  
MULATTIVU DISTRICT, SRI LANKA**

**Atlas Sheets Overview Map**



Satellite Data ..... Ikonos  
Date ..... 23 March 2009  
Resolution ..... 1 meter  
Copyright ..... NextView / DigitalGlobe 2009  
Source ..... US Dept. of State (HIU)  
Analysis ..... UNOSAT  
GIS Data ..... Vectorized by UNOSAT  
Projection ..... UTM Zone 44 North WGS-84  
Report Date ..... 3 April 2009



Ikonos 23 March 2009

© DigitalGlobe Inc. 2009  
NextView License Agreement



**unitar**  
United Nations Institute for Training and Research

**UNOSAT**  
satellite solutions for all

The depiction and use of boundaries, geographic names and related data shown here are not warranted to be error-free nor do they imply official endorsement or acceptance by the United Nations. UNOSAT is a program of the United Nations Institute for Training and Research (UNITAR), providing satellite imagery & related geographic information, research and analysis to UN humanitarian & development agencies & their implementing partners.

**Contact Information:**  
[info@unosat.org](mailto:info@unosat.org) 24/7  
Hotline: +41 76 487 4998

Map Scale for A4: 1:5,000  
Meters 0 50 100 200

