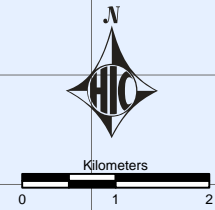
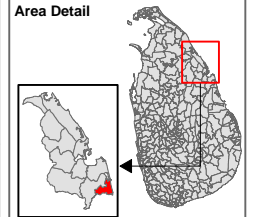
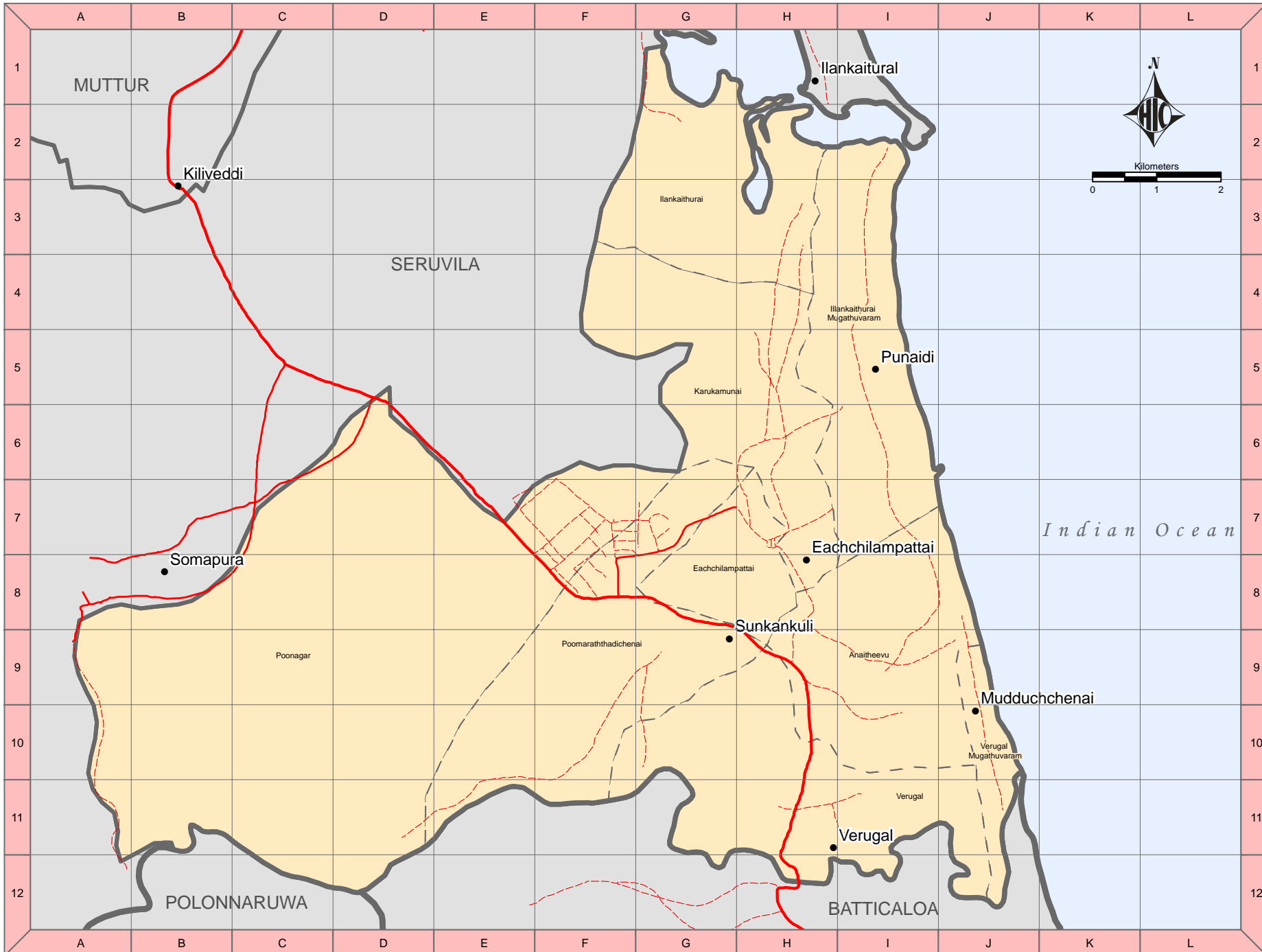


# Reference Administrative Map

District : Trincomalee  
DS Division: Eachchilampattai



- Legend**
- Town
  - Main Road
  - - - Minor Road
  - - - Track
  - GN Boundary
  - DS Boundary
  - District Boundary

Title:	Administration Map
Sub Title:	Eachchilampattai
Data Sources:	Survey Department, Govt of Sri Lanka
Updated as at:	30-10-2005.
Produced on:	20-07-2006.
Projection / Datum:	Transverse Mercator Kandawala
GLIDE No:	TS 2004-0001470LKA
Admin Boundaries	Survey Department, Gvt. of Sri Lanka.
Map Number:	HIC/LK/TRIN/ADMIN/0016/V1

This map is designed for printing on size A4 & A3

The boundaries, names and the designations used on this map do not imply official endorsement or acceptance by the United Nations.

© 2006 UN Humanitarian Information Center, Sri Lanka  
# 58, Arunagiri Road, Trincomalee,  
Tel: +94 (26) 2222356 Fax: +94 (26) 2222355,  
E-mail: ocha\_trincomalee@fastmail.fm  
Website: <http://www.humanitarianinfo.org/srilanka>

Produced through the generous support of: