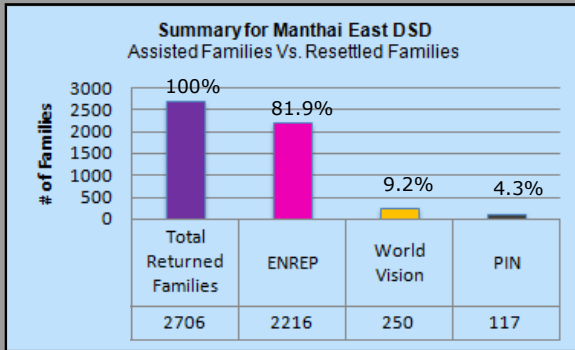

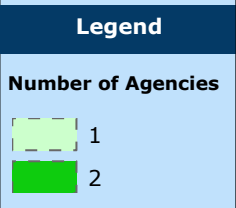
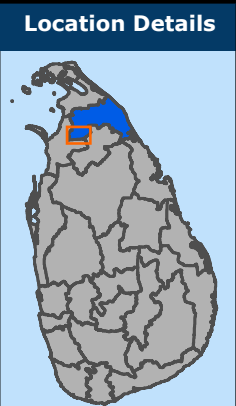
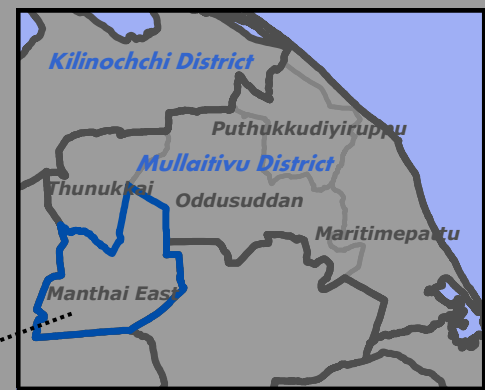
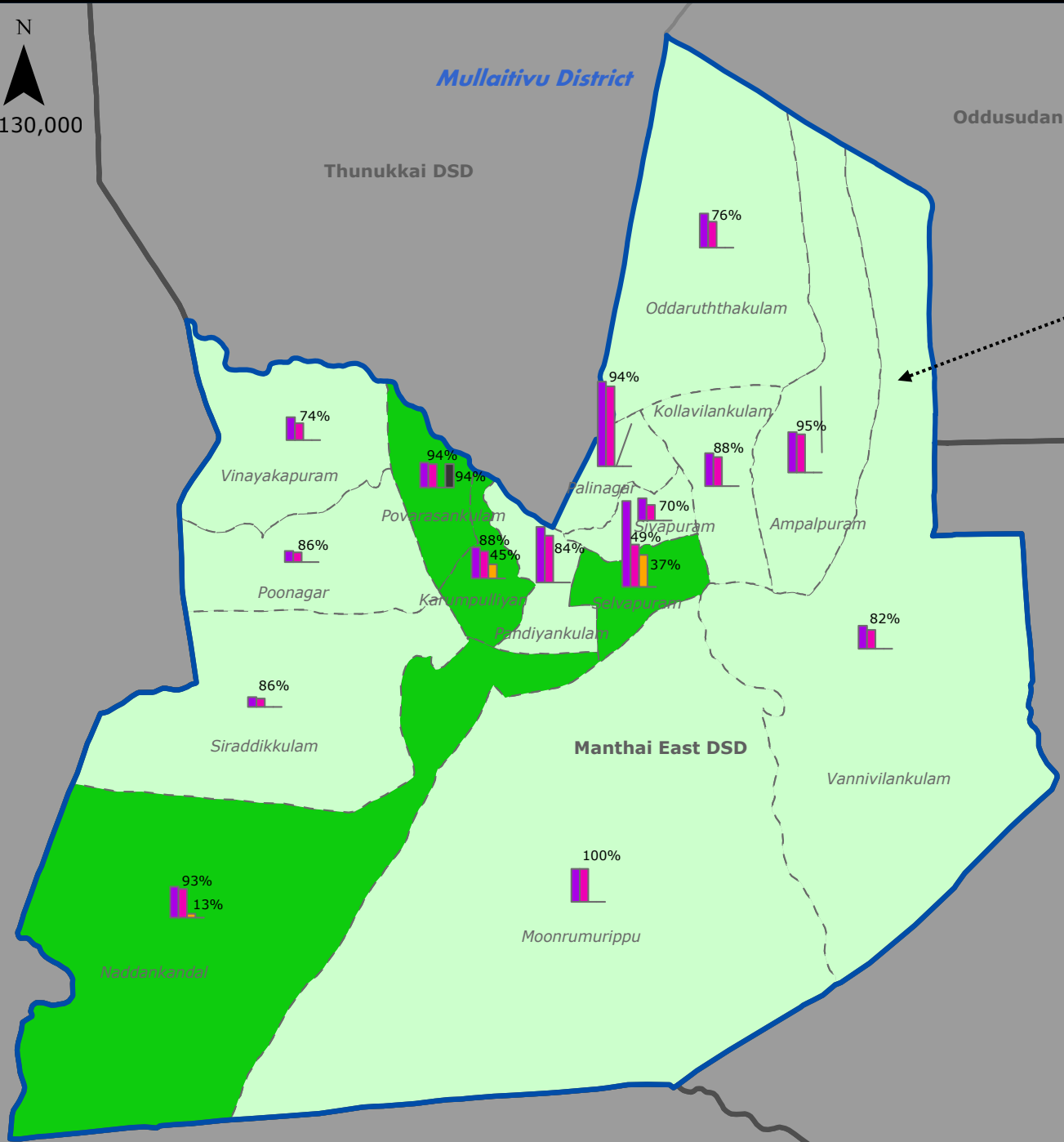


N
1:130,000



Data Sources:
 Admin boundaries provided by Survey Department of Sri Lanka
 Information about the working agencies provided by UNDP, UNOCHA and World Bank
 Spatial Reference: Geographic Coordinate System WGS 1984
 This map is designed for printing on A4 size
 Date: 6-Jan-11

Produced By

Country Office:
 146, Reid Avenue, Col 04,
 Sri Lanka.
 Tel: +94 (0) 250 2743
 Email: colombo.gis@acted.org
 Website: www.acted.org